
Amalner
Maharashtra
India
Decimal
DMS
Latitude
21.046434
21°2'47" N
Longitude
75.063564
75°3'48" E
2021-11-03(Wed) 11:21



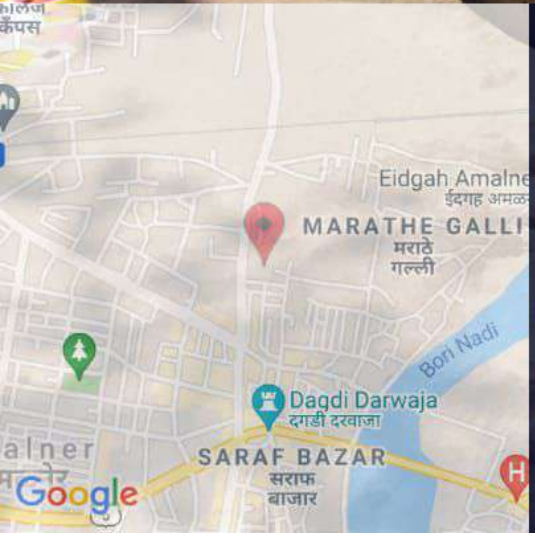

Mumbai Galli, near MSEB office, Marathe Galli, Amalner, Maharashtra 425401, India

	Decimal	DMS
Latitude	21.046646	21°2'47" N
Longitude	75.064557	75°3'52" E

28°C
82°F

2021-11-03(Wed) 11:03(am)



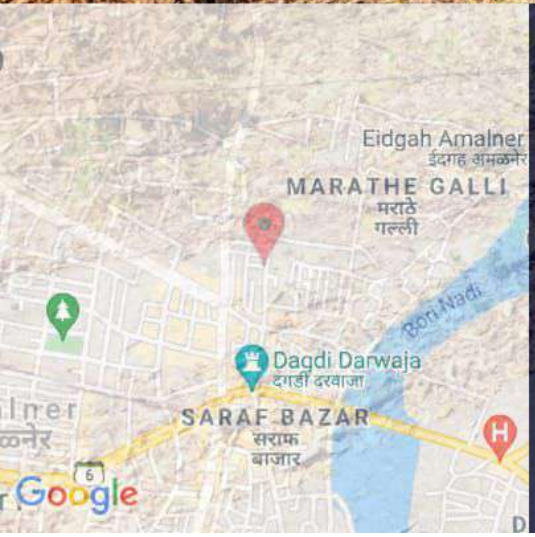

Marathe Galli, Amalner, Maharashtra 425401, India

	Decimal	DMS
Latitude	21.045677	21°2'44" N
Longitude	75.064974	75°3'53" E

28°C
82°F

2021-11-03(Wed) 10:50(am)



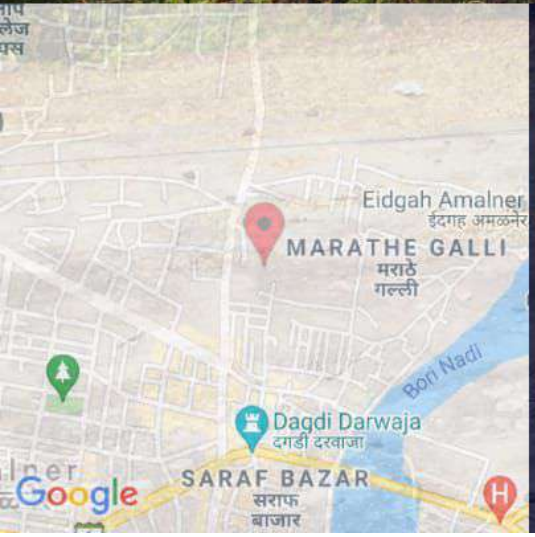

Unnamed Road, Marathe Galli, Amalner, Maharashtra 425401, India

	Decimal	DMS
Latitude	21.047186	21°2'49" N
Longitude	75.064987	75°3'53" E

28°C
82°F

2021-11-03(Wed) 10:50(am)



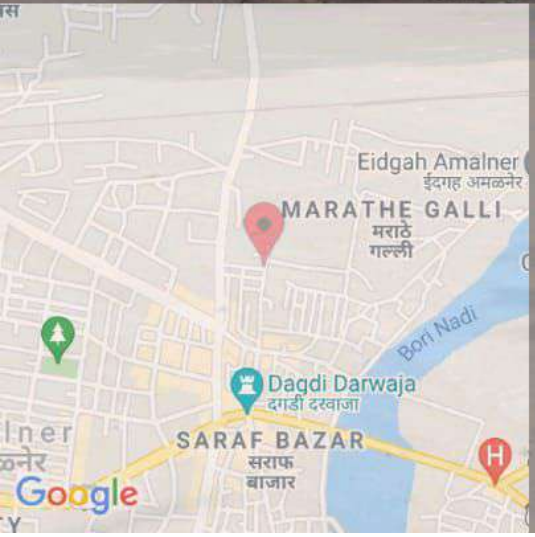

	Decimal	DMS
Latitude	21.046263	21°2'46" N
Longitude	75.065133	75°3'54" E

2021-11-03(Wed) 10:38


जुबेर किराना
MARATHE GALLI
SARAF BAZAR
Google
Decimal DMS
Latitude 21.04561 21°2'44" N
Longitude 75.066237 75°3'58" E
2021-11-03(Wed) 10:18(am)


MARATHE GALLI
SARAF BAZAR
Google
Decimal DMS
Latitude 21.045388 21°2'43" N
Longitude 75.067849 75°4'4" E
2021-11-03(Wed) 09:51(am)

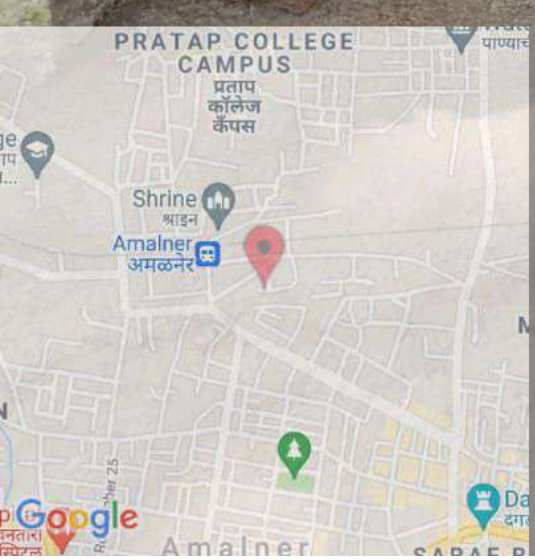

	Decimal	DMS
Latitude	21.048479	21°2'54" N
Longitude	75.05897	75°3'32" E

2021-11-02(Tue) 10:58



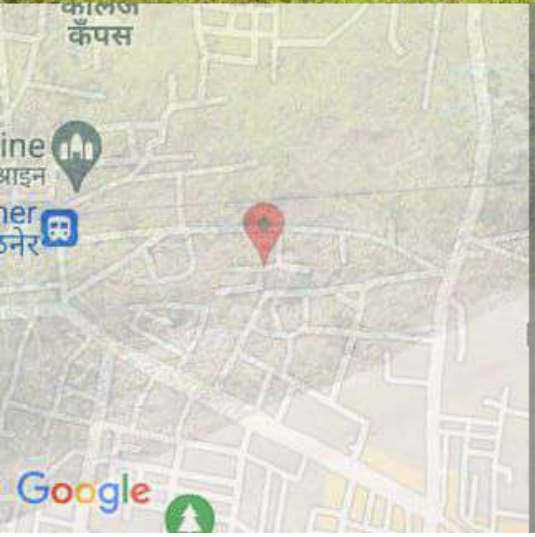

	Decimal	DMS
Latitude	21.048743	21°2'55" N
Longitude	75.061041	75°3'39" E

28°C
82°F

2021-11-02(Tue) 11:29



Phalak Building, Kacheri Rd, Sane Nagar, Amalner, Maharashtra 425401, India

Amalner
Maharashtra
India

	Decimal	DMS
Latitude	21.046898	21°2'48" N
Longitude	75.056616	75°3'23" E

2021-11-02(Tue) 11:53



23W4+XVM, Sane Nagar, Amalner, Maharashtra 425401, India

Amalner
Maharashtra
India

	Decimal	DMS
Latitude	21.047443	21°2'50" N
Longitude	75.056785	75°3'24" E

2021-11-02(Tue) 11:49





	Decimal	DMS	
Latitude	21.048589	21°2'54" N	
Longitude	75.05852	75°3'30" E	28°C
			82°F

2021-11-02(Tue) 10:57